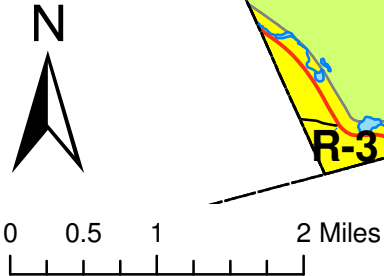
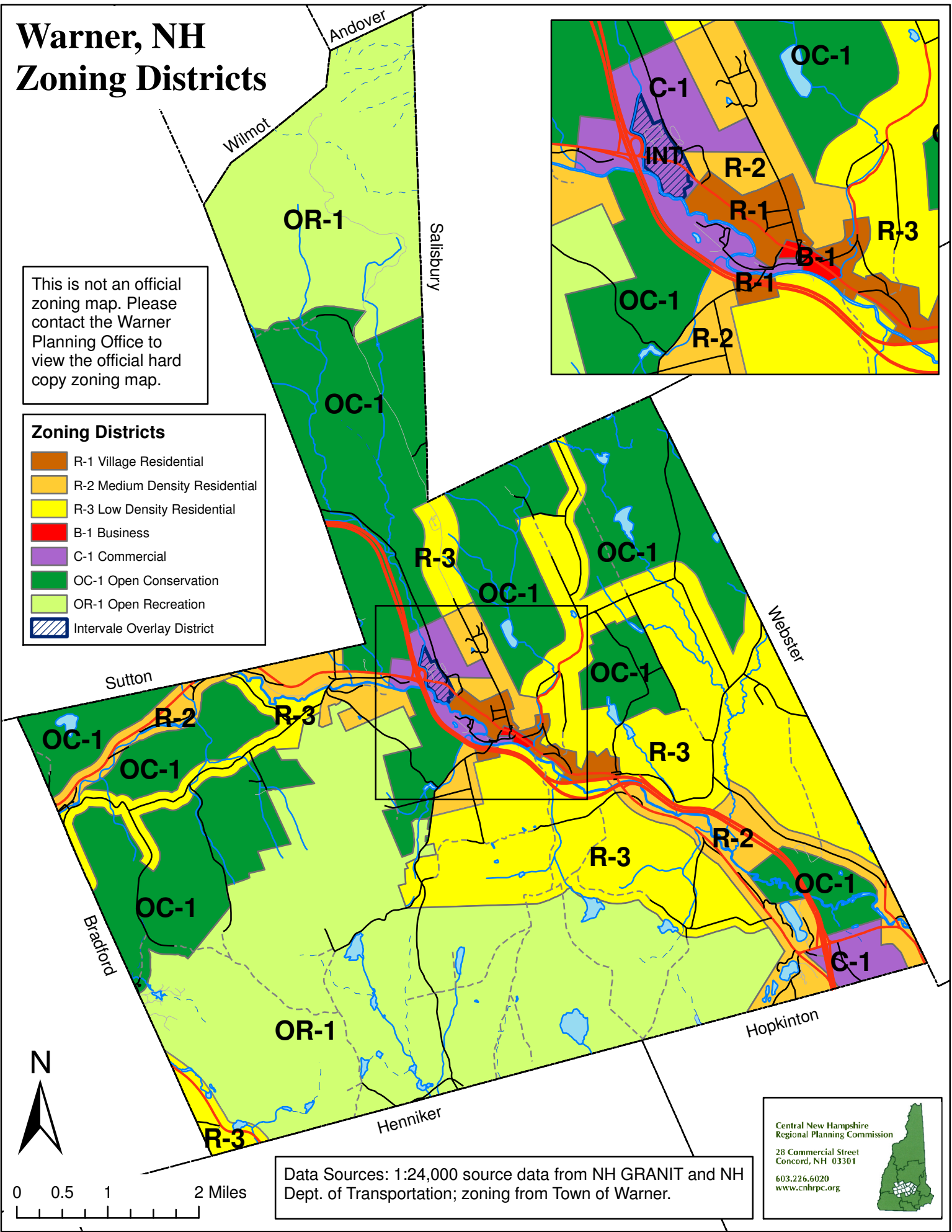
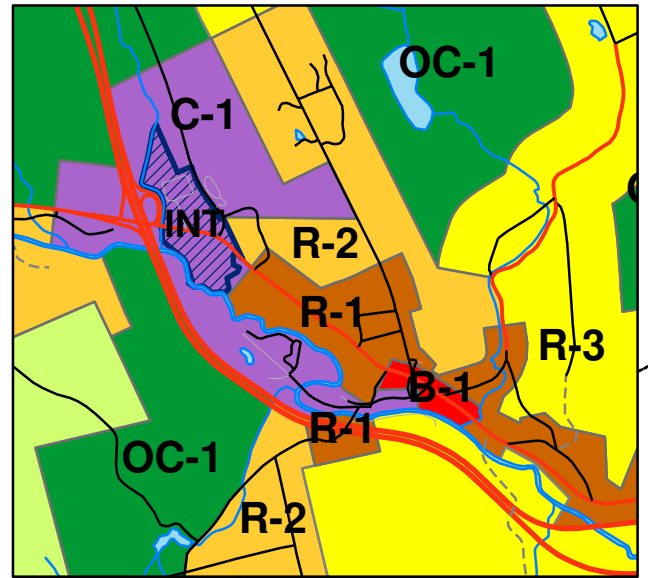


# Warner, NH Zoning Districts

This is not an official zoning map. Please contact the Warner Planning Office to view the official hard copy zoning map.

## Zoning Districts

- R-1 Village Residential
- R-2 Medium Density Residential
- R-3 Low Density Residential
- B-1 Business
- C-1 Commercial
- OC-1 Open Conservation
- OR-1 Open Recreation
- Intervale Overlay District



Data Sources: 1:24,000 source data from NH GRANIT and NH Dept. of Transportation; zoning from Town of Warner.

Central New Hampshire  
Regional Planning Commission  
28 Commercial Street  
Concord, NH 03301  
603.226.6020  
www.cnhrpc.org