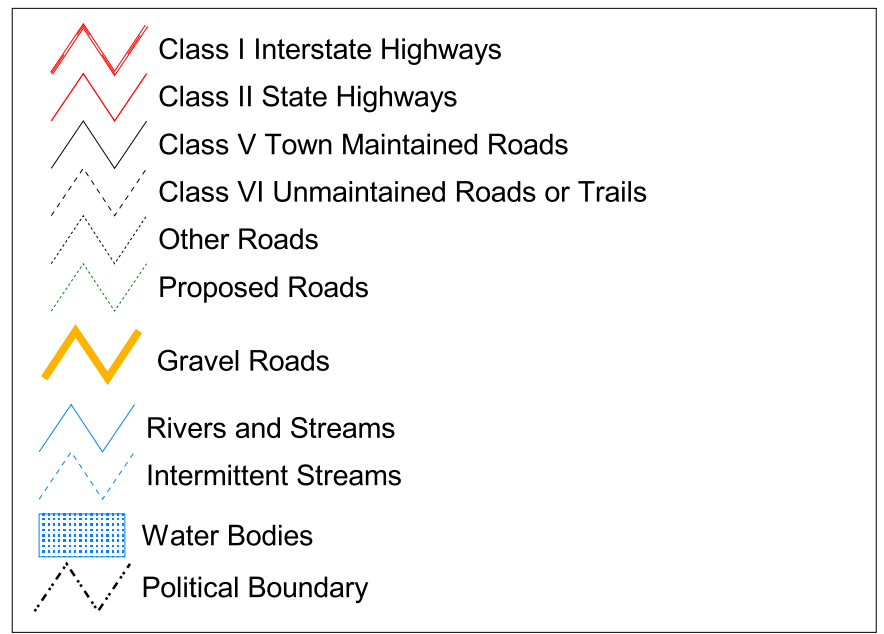
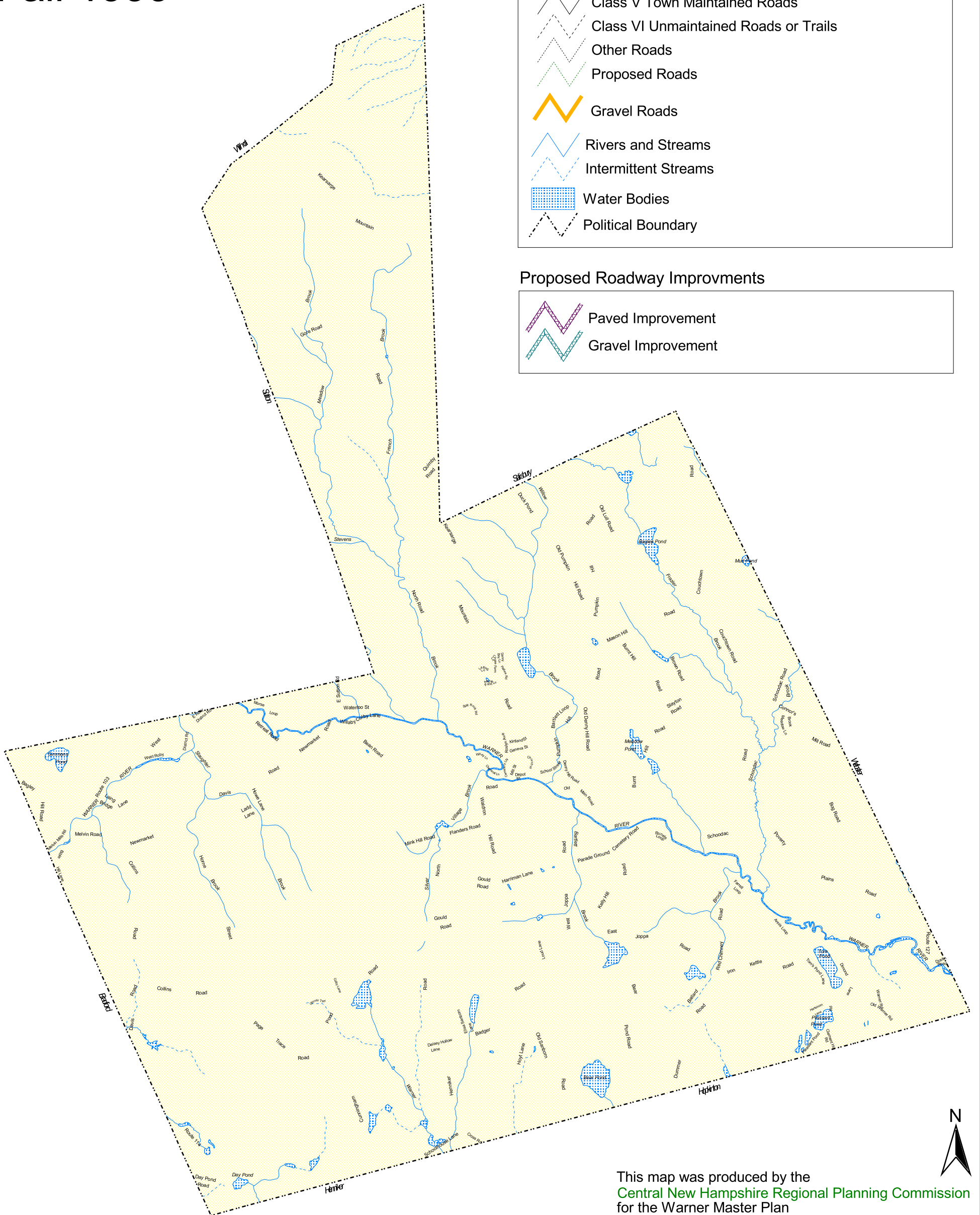



# TOWN OF WARNER Transportation Base Map Fall 1999

## Base Legend

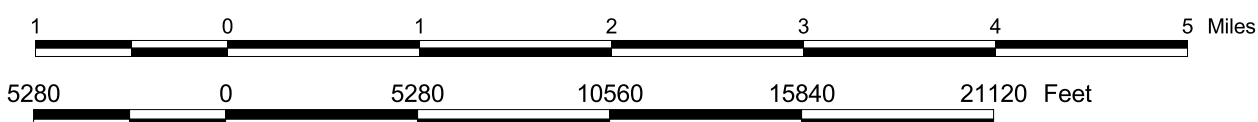


## Proposed Roadway Improvements



This map was produced by the  
**Central New Hampshire Regional Planning Commission**  
for the Warner Master Plan

Scale = 1: 63360



This map is to be used for planning purposes only, not for legal boundary interpretation. Any information depicted on this map is assumed to be accurate as of the date of printing, and may be subject to change at any time as more detailed and accurate information becomes available.

Data Sources:  
digital USGS Quadrangle series,  
digital information developed by the CNHRPC  
and by the NH GRANIT system.